

Chapter 8

Earth Systems

Module 24

Mineral Resources and Geology

After reading this module you should be able to

- describe the formation of Earth and the distribution of critical elements on Earth.
- define the theory of plate tectonics and discuss its relevance to the study of the environment.
- describe the rock cycle and discuss its importance in environmental science.

The availability of Earth's resources was determined when the planet was formed

- The distribution of chemicals, minerals, and ores around the world is in part a function of the processes that occurred during the formation of Earth.

The formation of earth has ceased, and is considered to be a closed system:
what does this mean for resources?

The Formation and Structure of Earth

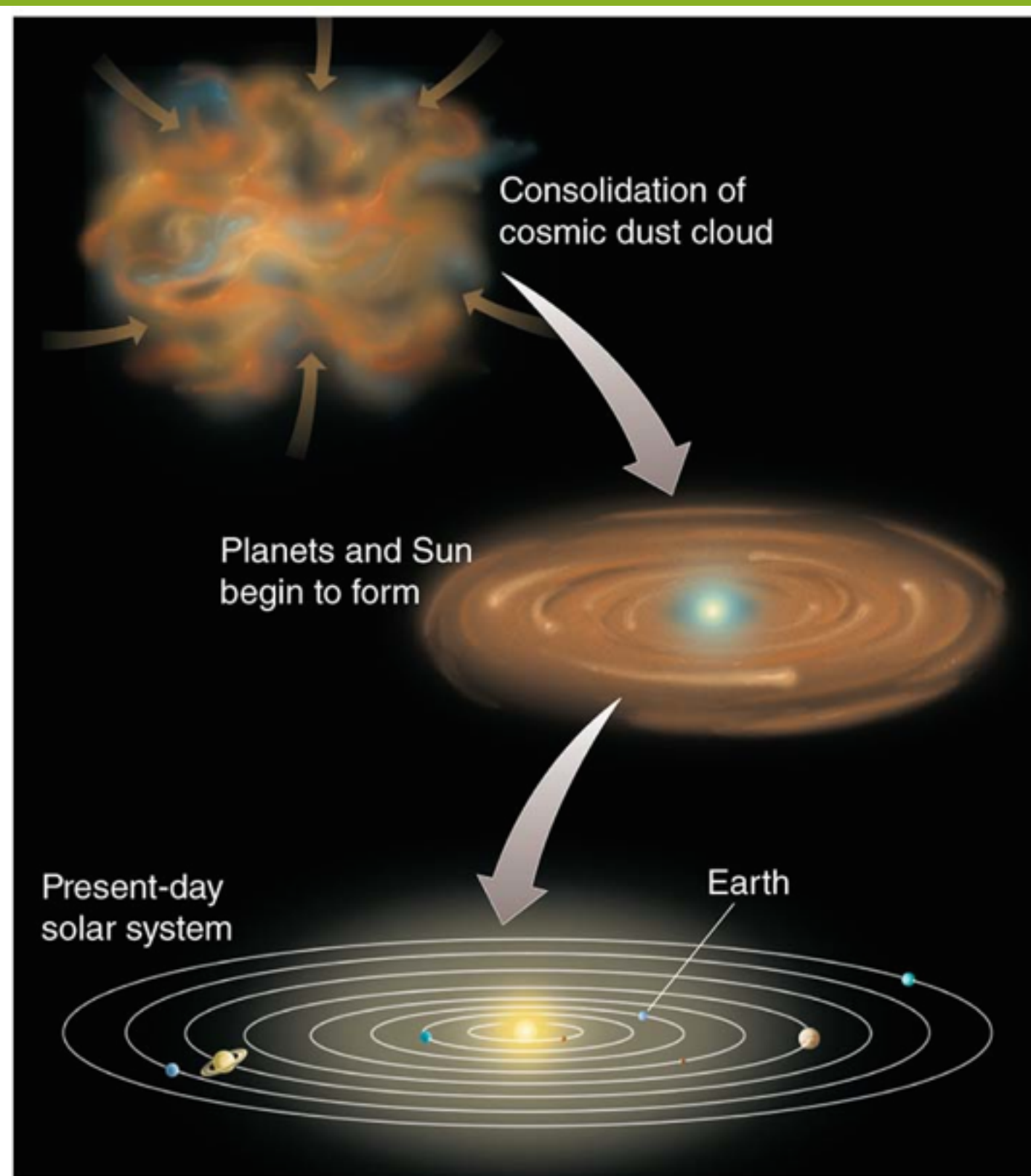


Figure 24.2
Environmental Science for AP[®], Second Edition
© 2015 W.H. Freeman and Company

Formation of Earth and the solar system.

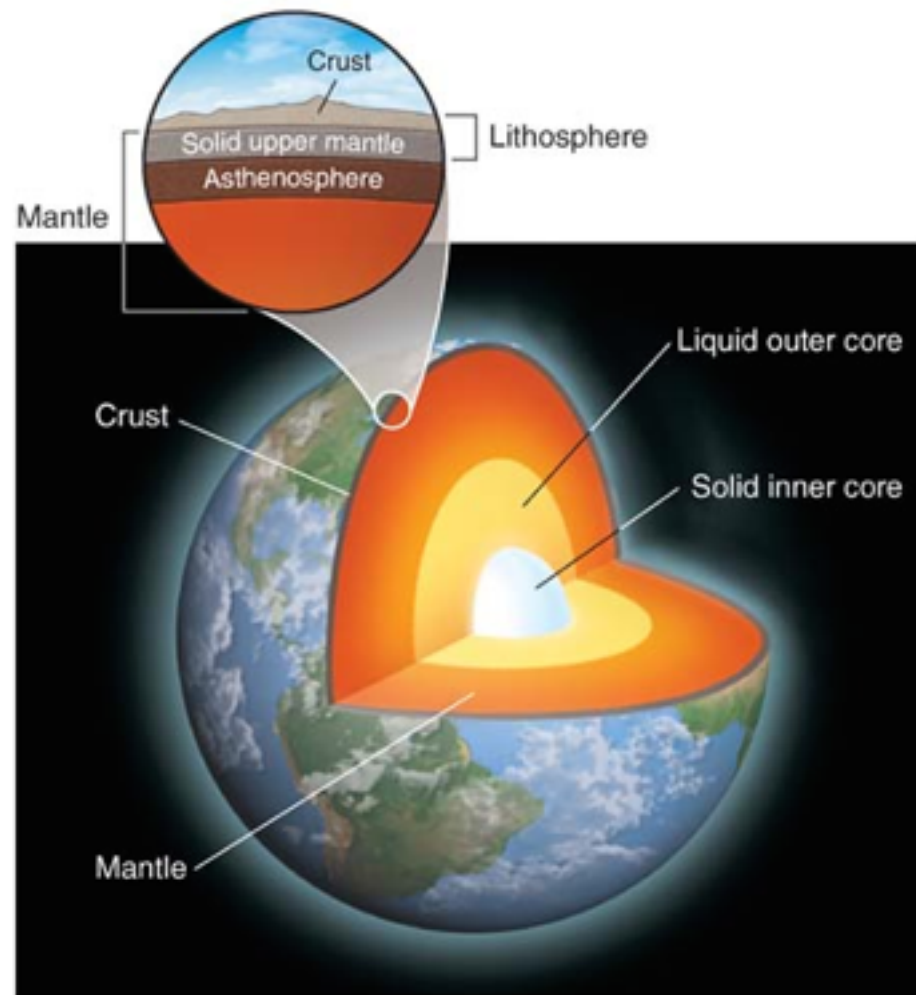
The processes that formed Earth 4.6 billion years ago determined the distribution and abundance of elements and minerals today.

[See Video](#)

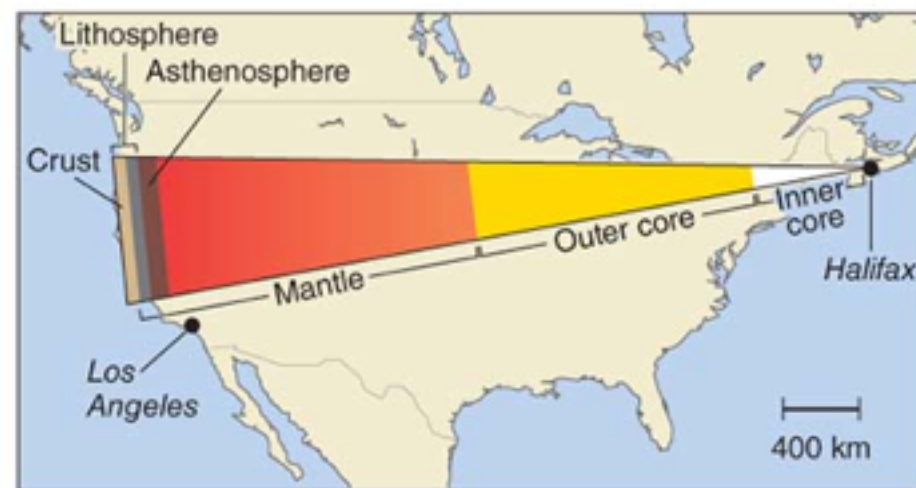
The Formation and Structure of Earth

- Earth is characterized by distinct vertical zonation.
- **Core** The innermost zone of Earth's interior, composed mostly of iron and nickel. It includes a liquid outer layer and a solid inner layer.
- **Mantle** The layer of Earth above the core, containing magma.
- **Magma** Molten rock.
- **Asthenosphere** The layer of Earth located in the outer part of the mantle, composed of semi-molten rock.
- **Lithosphere** The outermost layer of Earth, including the mantle and crust.
- **Crust** In geology, the chemically distinct outermost layer of the lithosphere.

The Formation and Structure of Earth



(a) Earth's vertical zonation



(b) Scale of Earth's layers

Figure 24.3

Environmental Science for AP®, Second Edition
© 2015 W.H. Freeman and Company

Earth's layers. (a) Earth is composed of concentric layers. (b) If we were to slice a wedge from Earth, it would cover the width of the United States.

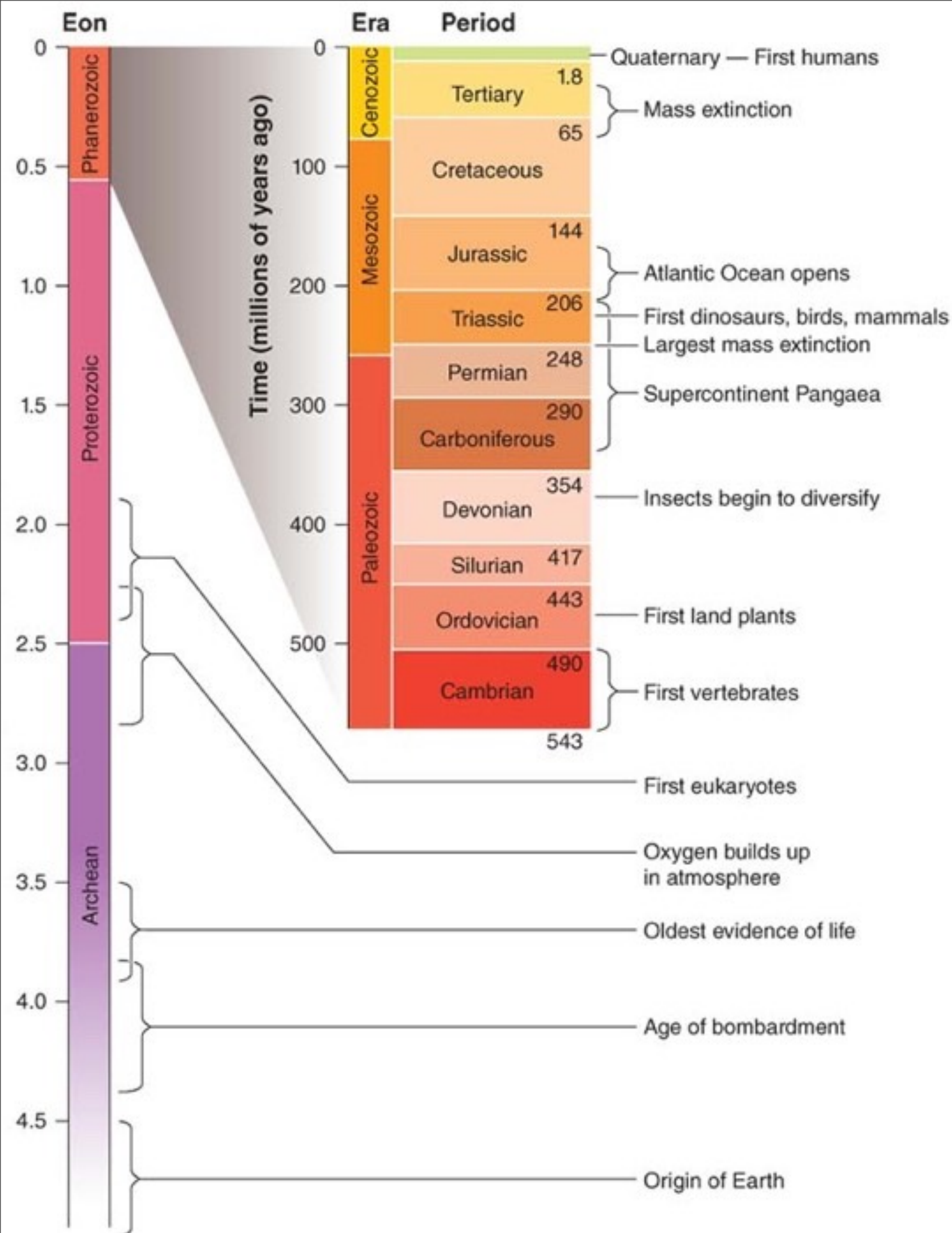
See Video,
HHMI Geological History of Oxygen
(formation of iron)

Hot Spots

- The high temperature of Earth's outer core and mantle is thought to be the result of radioactive decay of various isotopes.
- The heat causes plumes of hot magma to well upward from the mantle and produce hot spots.
- **Hot spot** In geology, a place where molten material from Earth's mantle reaches the lithosphere.

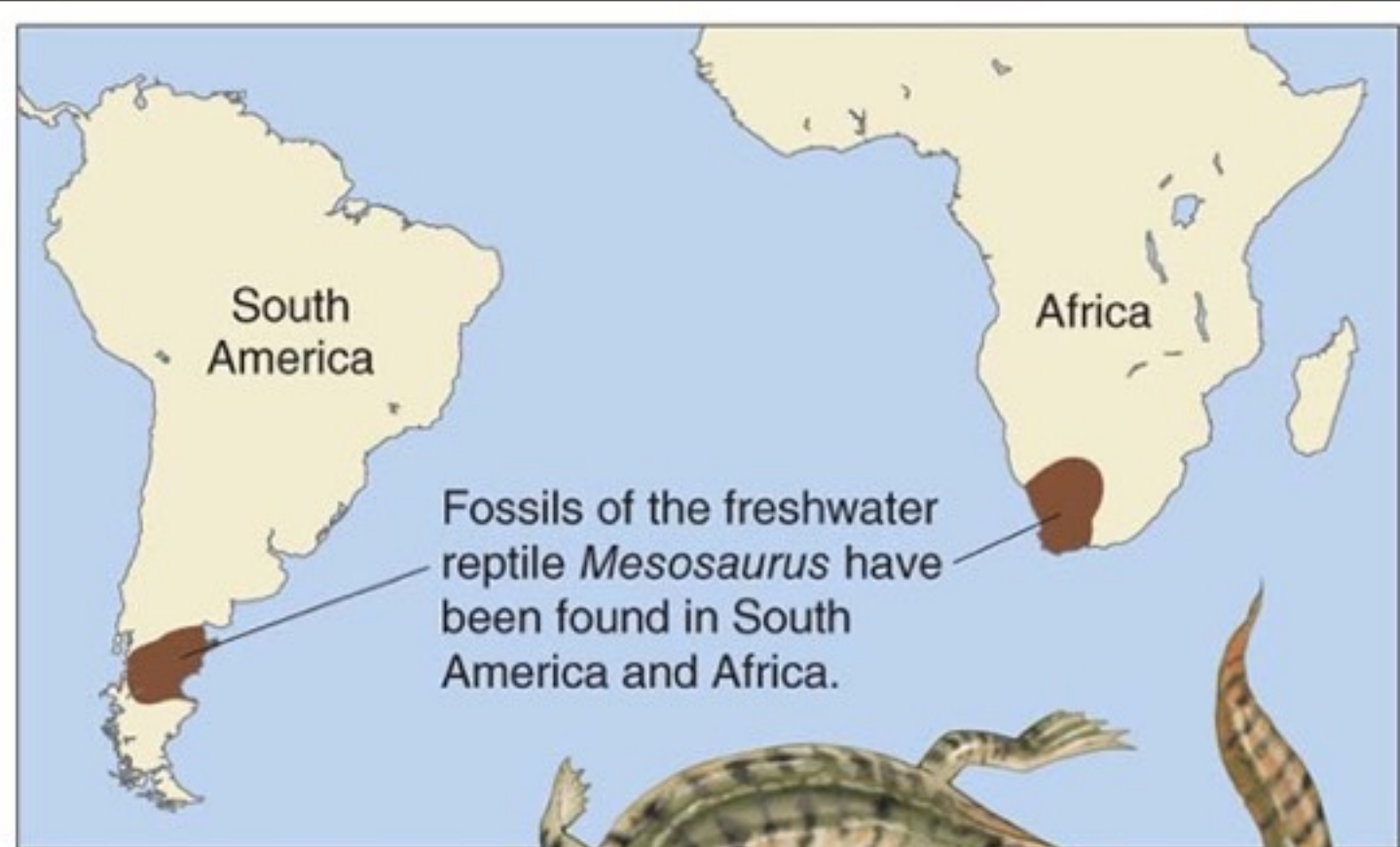
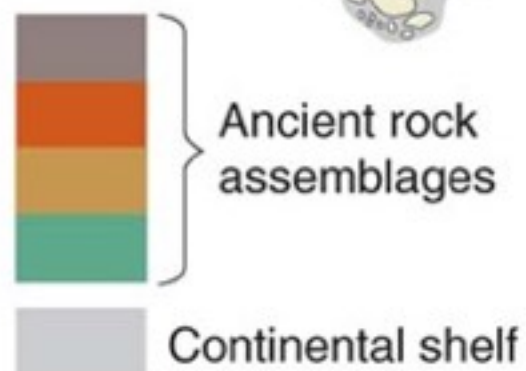
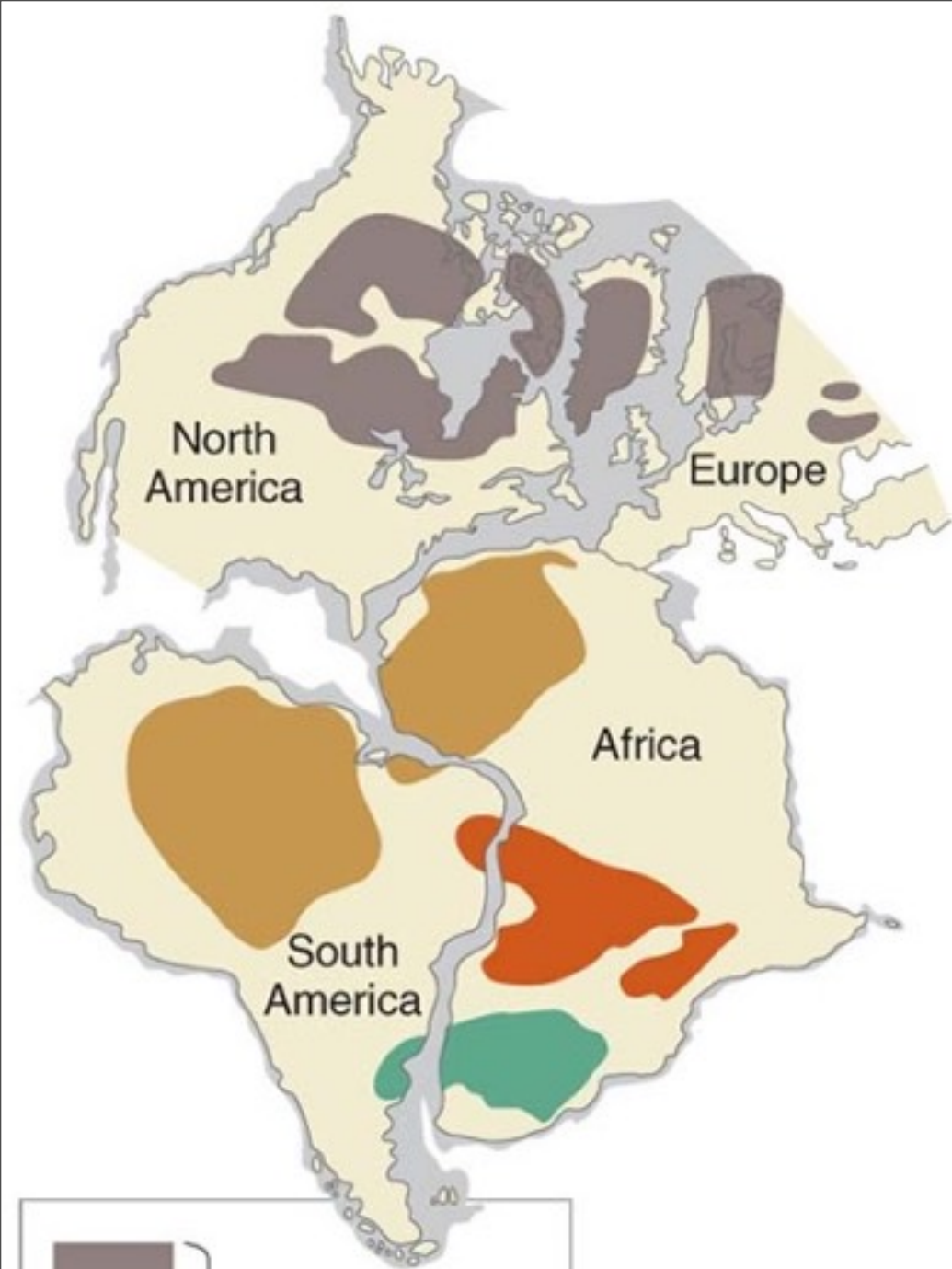
The Earth is Really Old!

See Video,
if time were the
distance between
LA and NY



The theory of plate tectonics describes the movement of the lithosphere

- **Plate tectonics** The theory that the lithosphere of Earth is divided into plates, most of which are in constant motion.
- **Tectonic cycle** The sum of the processes that build up and break down the lithosphere.
- The theory of plate tectonics is a unifying theory in geology and earth sciences because it relates to so many aspects of the earth sciences.



(b) Fossil evidence

Evidence for Plate Tectonics

-rocks

-fossils

(a) Rock formations

Figure 24.4
Environmental Science for AP®, Second Edition
 © 2015 W.H. Freeman and Company

Plate Movement

See Video,

“Pangaea
Pop Up”

TED-ed

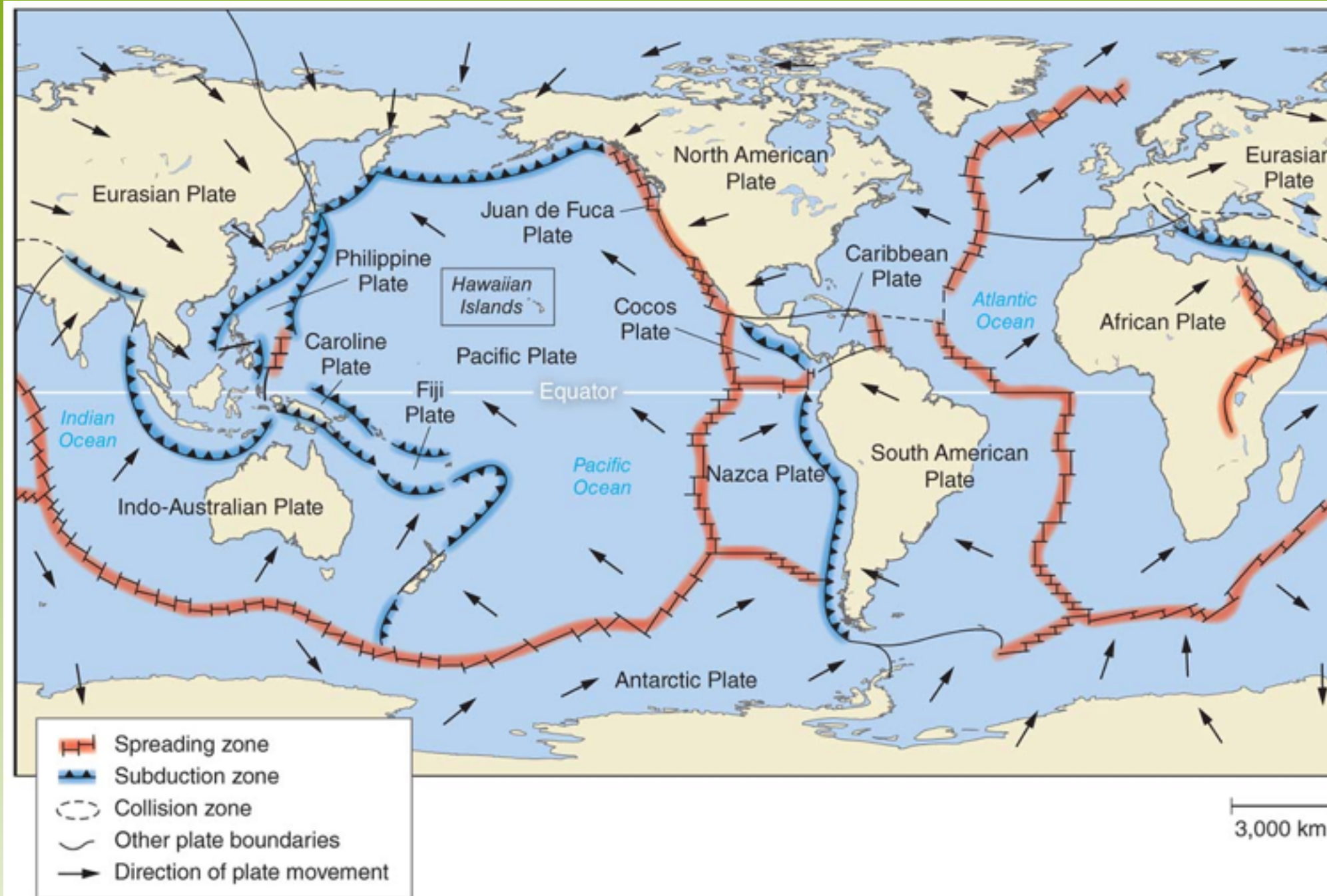


Figure 24.5
Environmental Science for AP®, Second Edition
© 2015 W.H. Freeman and Company

Tectonic plates. Earth is covered with tectonic plates, most of which are in constant motion. The arrows indicate the direction of plate movement. New lithosphere is added at spreading zones and older lithosphere is recycled into the mantle at subduction zones.

Plate Movement

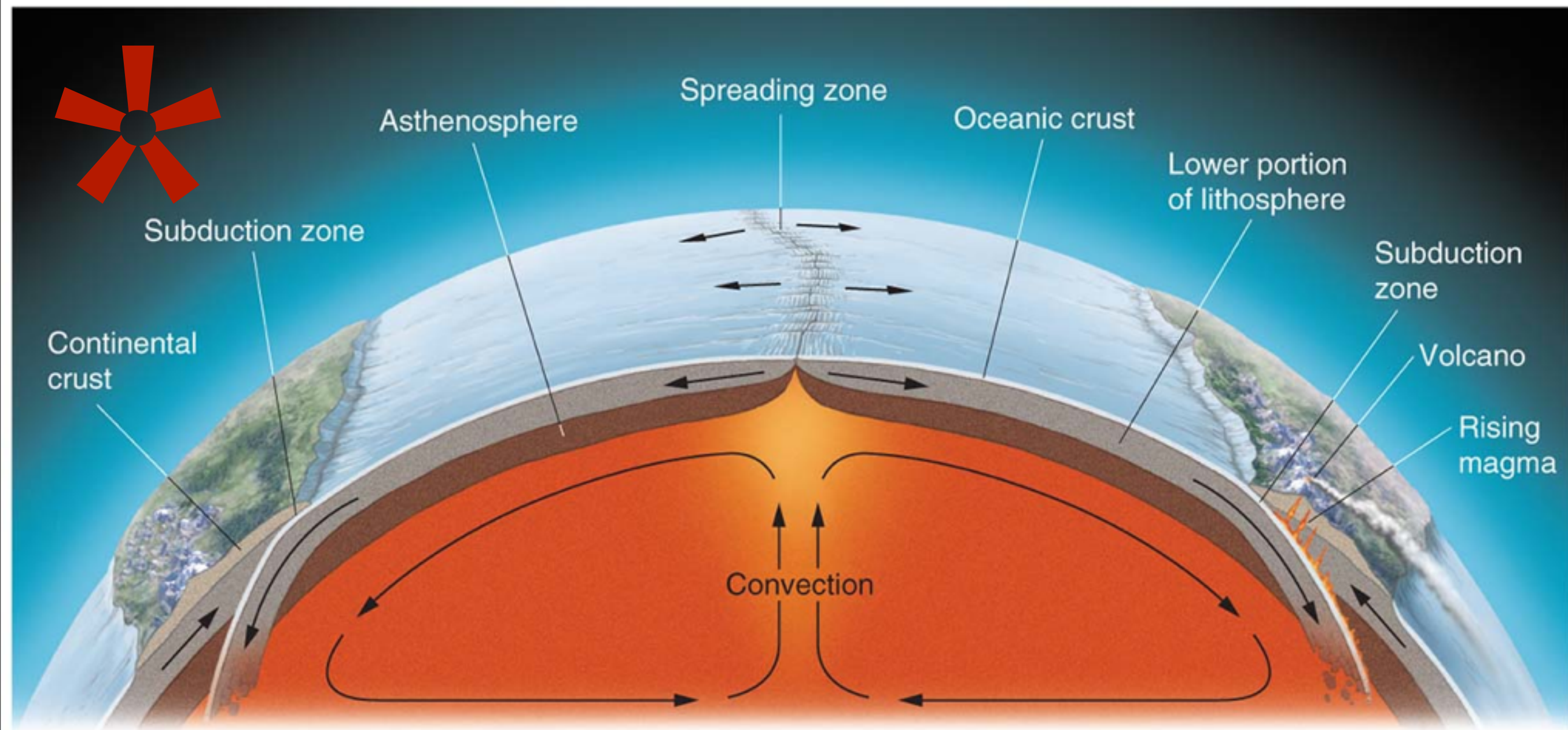


Figure 24.6
Environmental Science for AP[®], Second Edition
© 2015 W.H. Freeman and Company

Convection and plate movement. Convection in the mantle causes oceanic plates to spread apart as new rock rises to the surface at spreading zones. Where oceanic and continental plate margins come together, older oceanic crust is subducted.

How do the properties of the oceanic crust differ from the continental crusts?

Consequences of Plate Movement

- **Subduction** The process of one crustal plate passing under another.
- **Volcano** A vent in the surface of Earth that emits ash, gases, or molten lava.

Consequences of Plate Movement

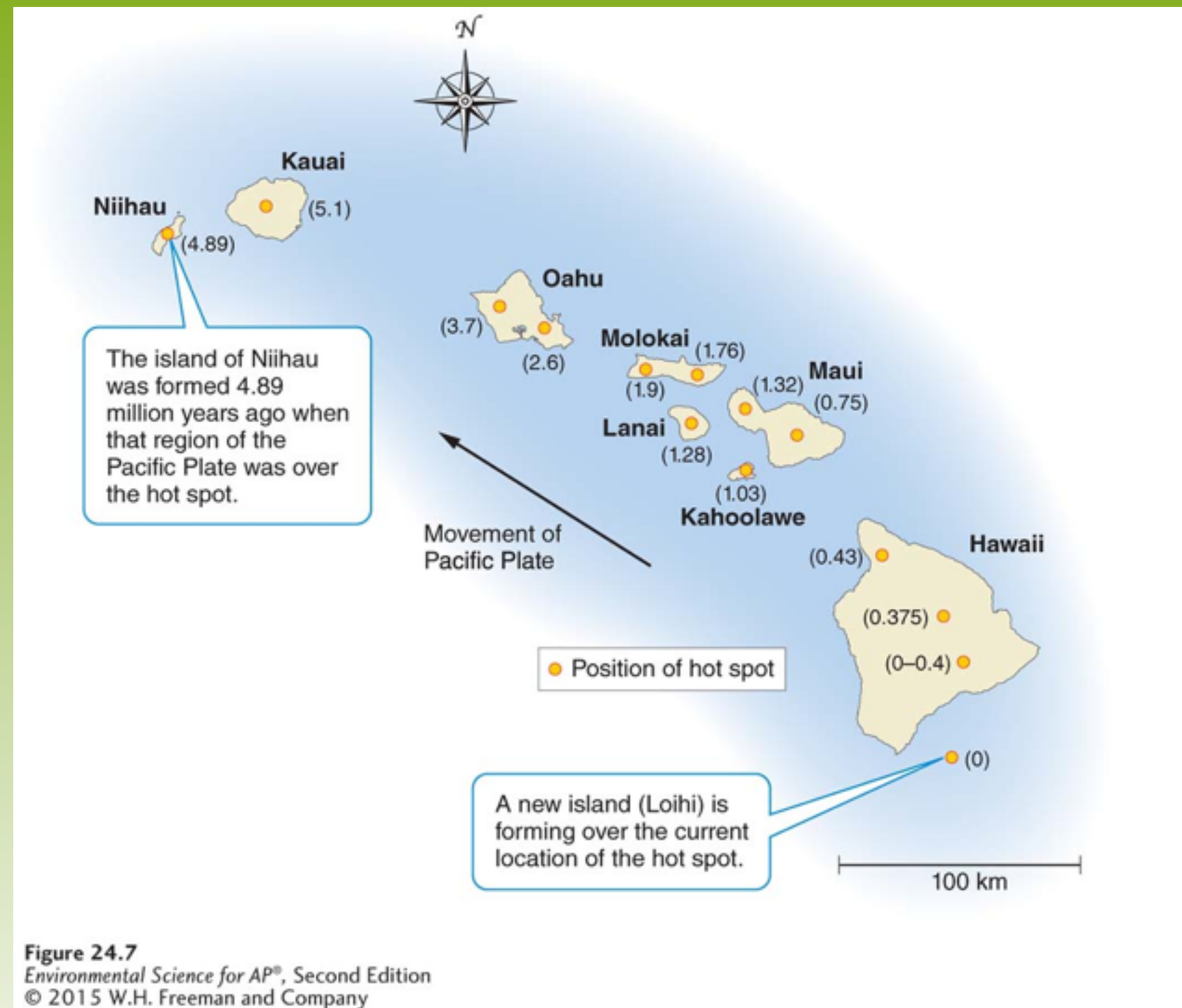
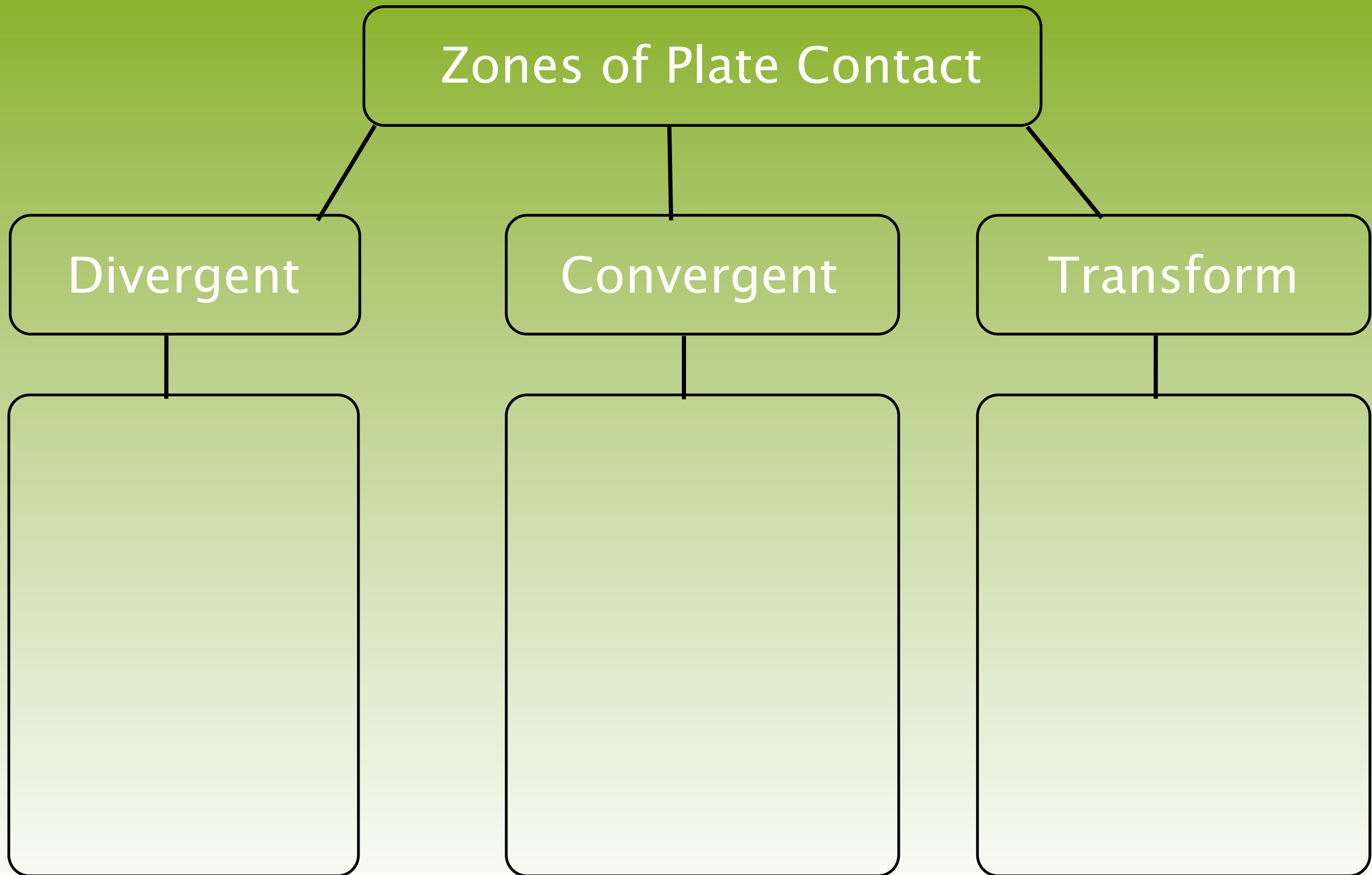


Plate movement over a hot spot. The Hawaiian Islands were formed by volcanic eruptions as the Pacific Plate traveled over a geologic hot spot. The chain of inactive volcanoes to the northwest of Hawaii shows that those locations used to be over the hot spot. Numbers indicate how long ago each area was located over the hot spot (in millions of years).

Describe the impact of species as continents drift over the earth's surface.

Finish the concept map below...



Types of Plate Contact

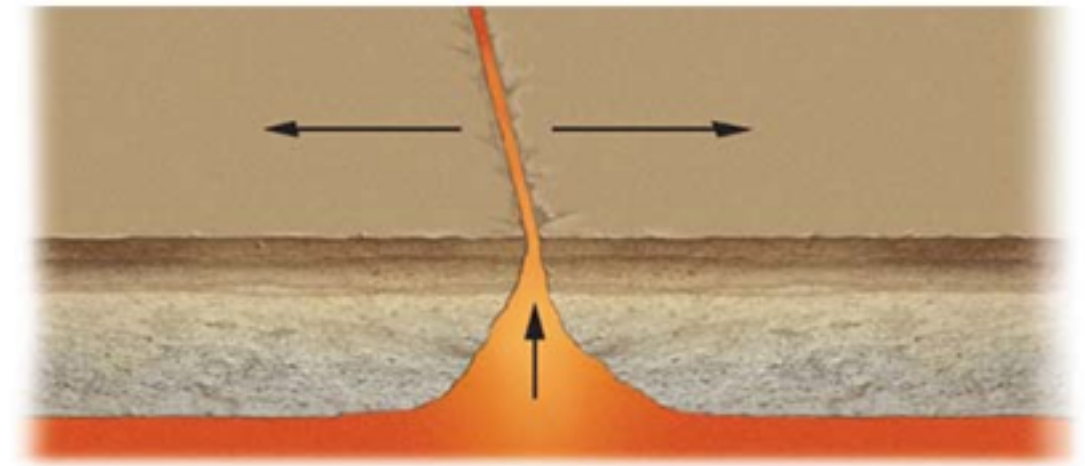
- **Divergent plate boundary** An area beneath the ocean where tectonic plates move away from each other.
- **Seafloor spreading** The formation of new ocean crust as a result of magma pushing upward and outward from Earth's mantle to the surface.
- **Convergent plate boundary** An area where plates move toward one another and collide.
- **Transform fault boundary** An area where tectonic plates move sideways past each other.

Types of Plate Contact

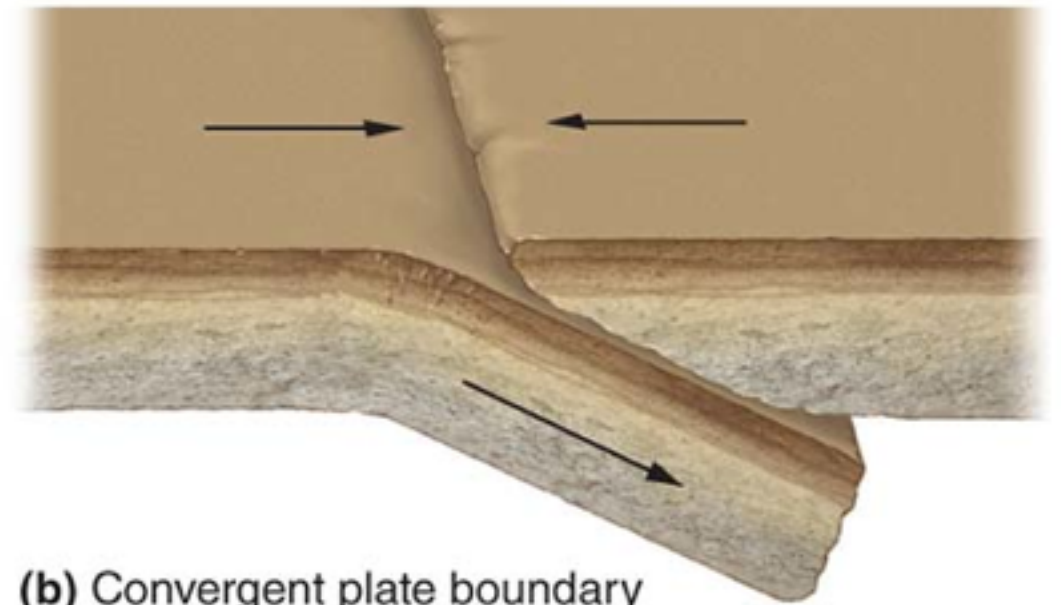
Types of plate boundaries.

(a) At divergent plate boundaries, plates move apart. (b) At convergent plate boundaries, plates collide.


(c) At transform fault boundaries, plates slide past each other.



(a) Divergent plate boundary



(b) Convergent plate boundary

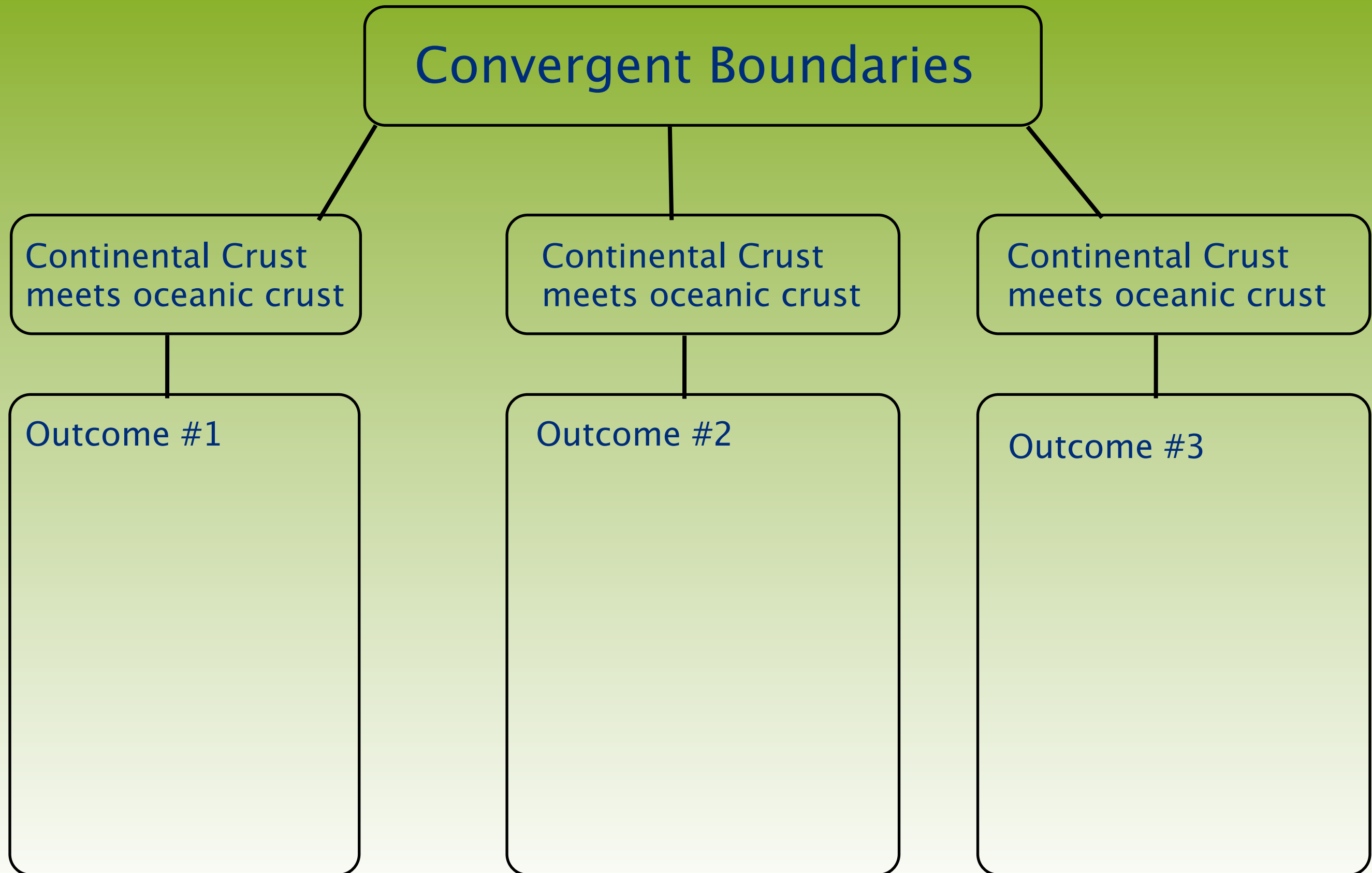


(c) Transform fault boundary

Figure 24.8

Environmental Science for AP®, Second Edition
© 2015 W. H. Freeman and Company

Finish the concept map below...



Types of Plate Contact

- **Fault** A fracture in rock caused by a movement of Earth's crust.
- **Seismic activity** The frequency and intensity of earthquakes experienced over time.
- **Fault zone** A large expanse of rock where a fault has occurred.

Faults, Earthquakes, and Volcanoes

- **Earthquake** The sudden movement of Earth's crust caused by a release of potential energy along a geologic fault and usually causing a vibration or trembling at Earth's surface.
- **Epicenter** The exact point on the surface of Earth directly above the location where rock ruptures during an earthquake.
- **Richter scale** A scale that measures the largest ground movement that occurs during an earthquake.
- The Richter scale increases by a factor of 10, so an earthquake of 7 is 10 times greater than an earthquake of 6.

Faults, Earthquakes, and Volcanoes

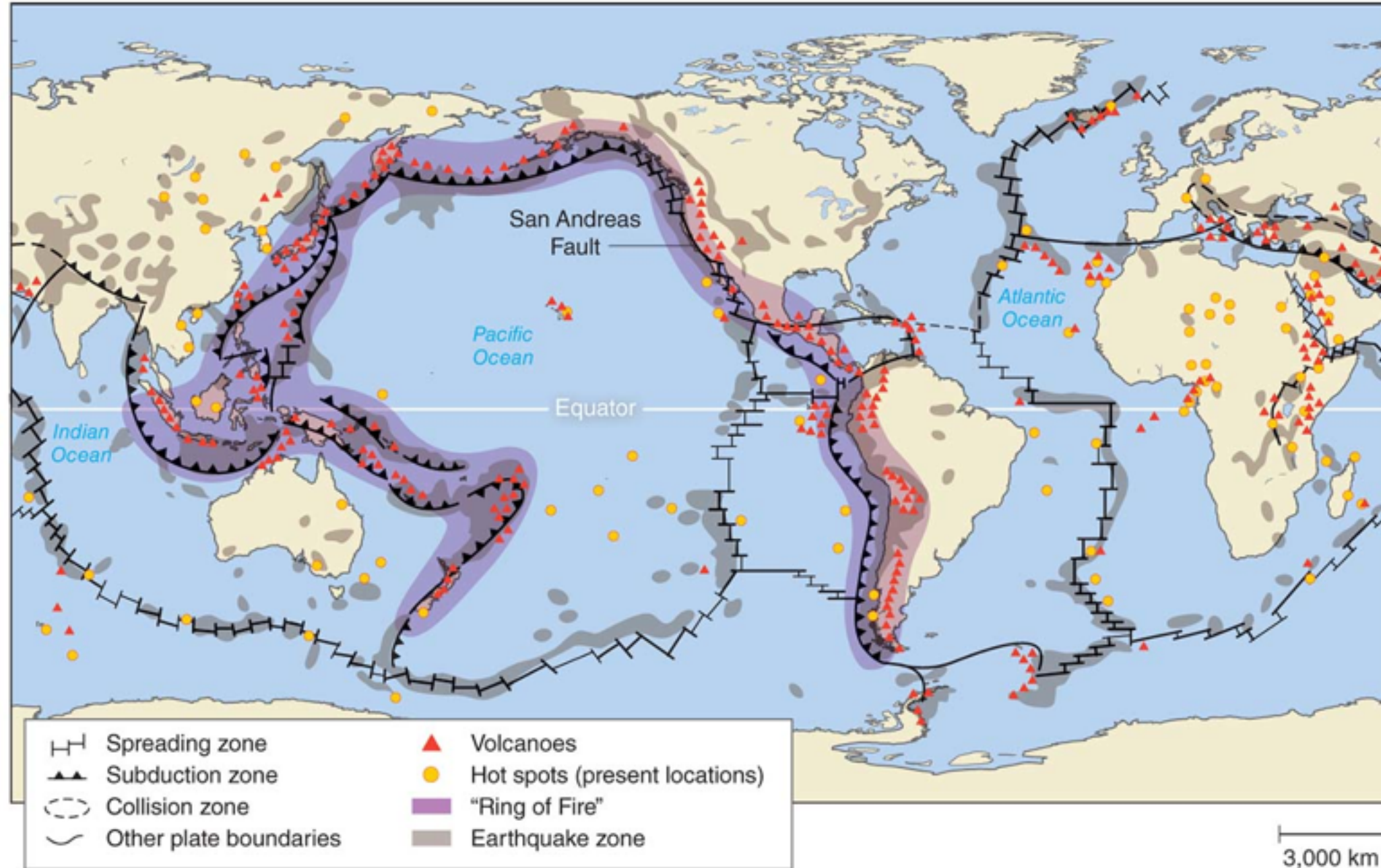


Figure 24.11
Environmental Science for AP[®], Second Edition
© 2015 W.H. Freeman and Company

Locations of earthquakes and volcanoes. A "Ring of Fire" circles the Pacific Ocean along plate boundaries. Other zones of seismic and volcanic activity, including hot spots, are also shown on this map.

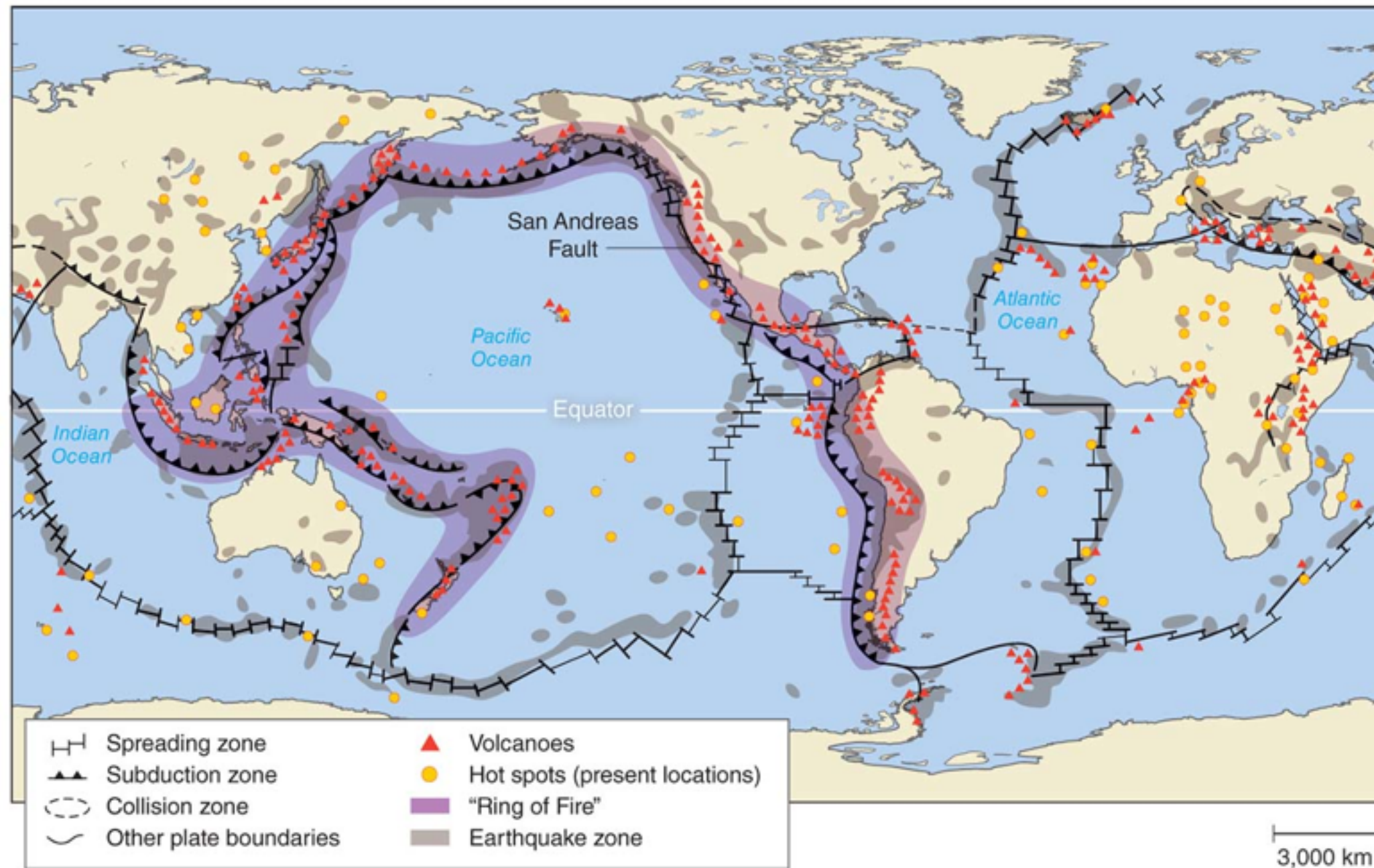


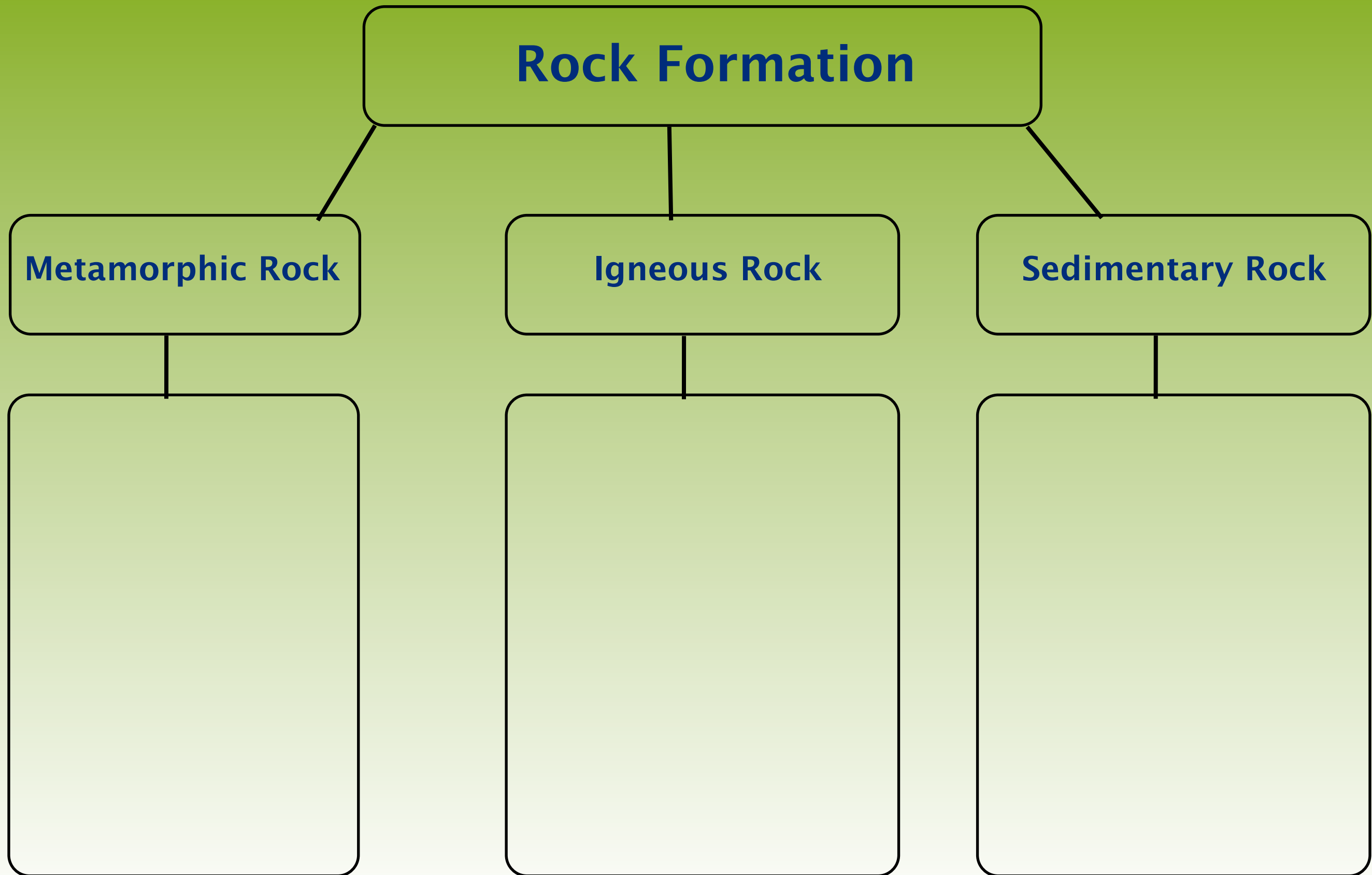
Figure 24.11
Environmental Science for AP[®], Second Edition
 © 2015 W.H. Freeman and Company

What characteristic distinguish the “ring of fire” from other geologically active areas around the globe?

The rock cycle recycles scarce minerals and elements

- **Rock cycle** The geologic cycle governing the constant formation, alteration, and destruction of rock material that results from tectonics, weathering, and erosion, among other processes.
- The rock cycle is the slowest of all Earth's cycles.

Finish the concept map below...



The Rock Cycle

There are three major ways in which rocks at Earth's surface can form. This leads to three types of rock:

- Directly from molten magma (igneous)
- Compression of sediments (sedimentary)
- Exposure to high temperatures and pressures (metamorphic)

The Rock Cycle

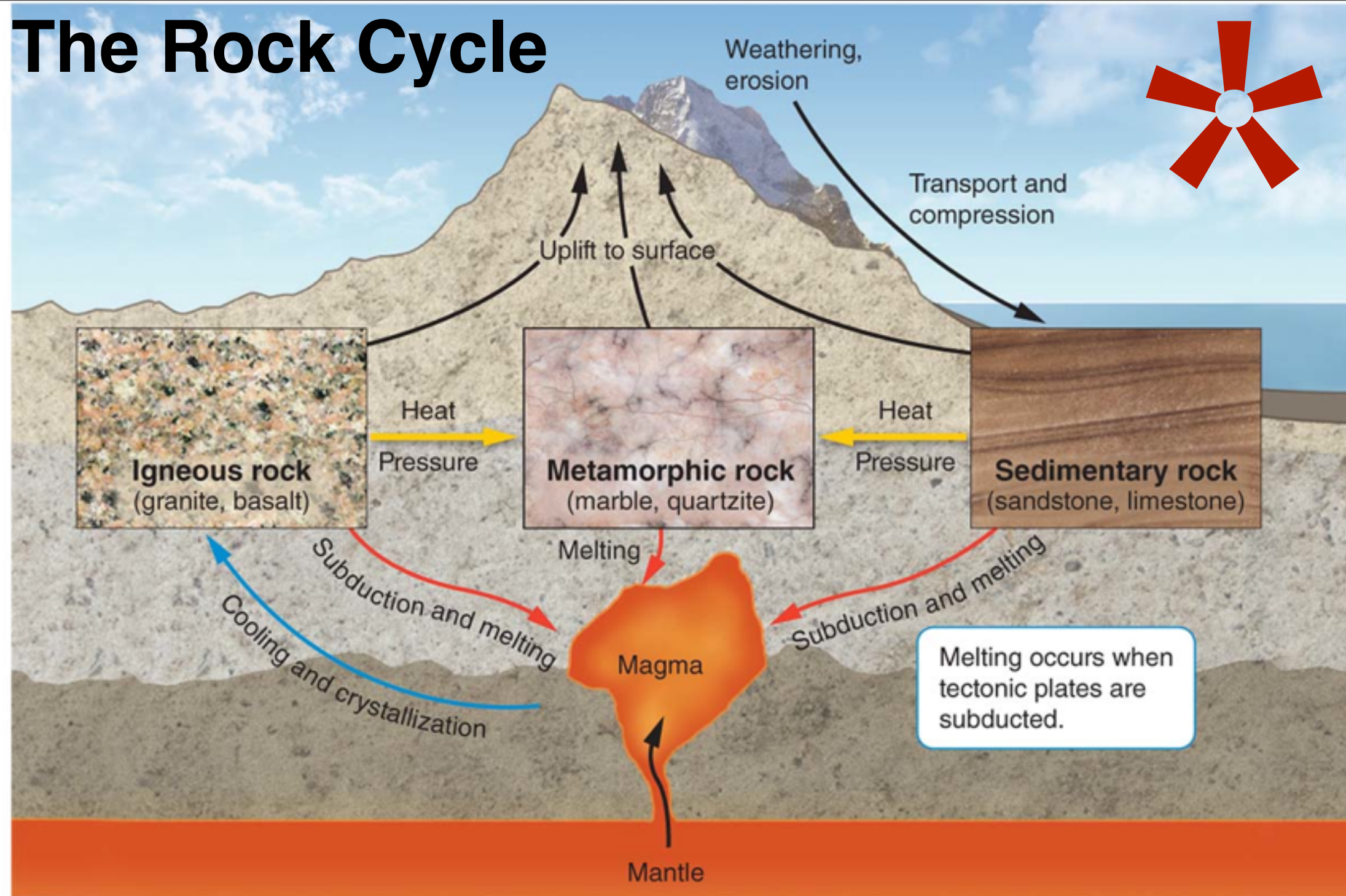


Figure 24.15
Environmental Science for AP®, Second Edition
© 2015 W.H. Freeman and Company

The rock cycle. The rock cycle slowly but continuously forms new rock and breaks down old rock. Three types of rock are created in the rock cycle: Igneous rock is formed from magma; sedimentary rock is formed by the compression of sedimentary materials; and metamorphic rock is created when rocks are subjected to high temperatures and pressures.

Igneous Rocks

- **Igneous rock** Rock formed directly from magma.
- **Intrusive igneous rock** Igneous rock that forms when magma rises up and cools in a place underground.
- **Extrusive igneous rock** Rock that forms when magma cools above the surface of Earth.
- **Fracture** In geology, a crack that occurs in rock as it cools.

Sedimentary Rock

- **Sedimentary rock** Rock that forms when sediments such as muds, sands, or gravels are compressed by overlying sediments.
- Sedimentary rocks hold the fossil record that provides a window into our past.

Metamorphic Rocks

- **Metamorphic rock** Rock that forms when sedimentary rock, igneous rock, or other metamorphic rock is subjected to high temperature and pressure.
- Metamorphic rock has been important as a building material throughout human history because it is structurally strong and visually attractive.

Module 25

Weathering and Soil Science

After reading this module, you should be able to

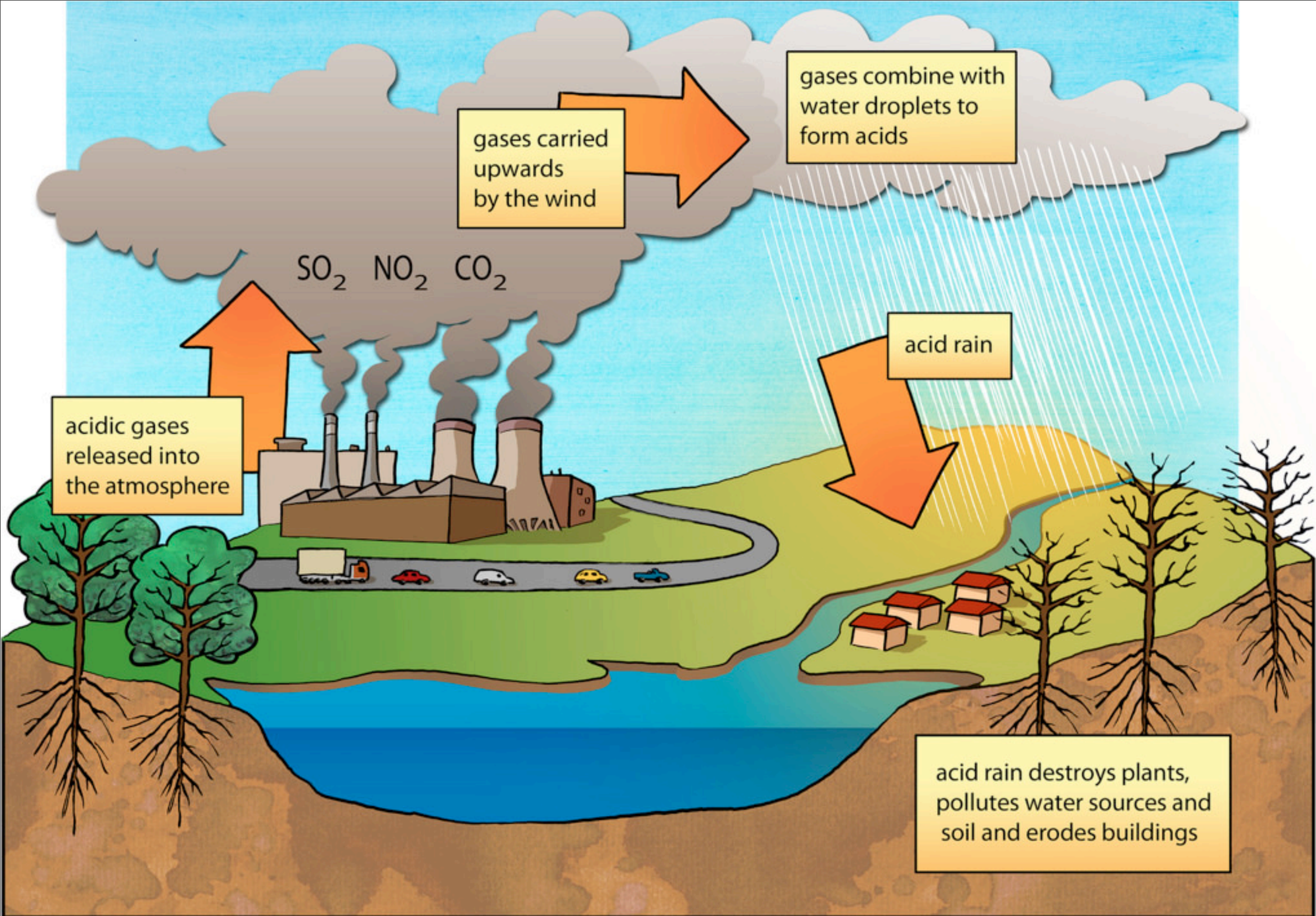
- understand how weathering and erosion occur and how they contribute to element cycling and soil formation.
- explain how soil forms and describe its characteristics.

The processes of weathering and erosion contribute to the recycling of the elements

When rock is exposed at Earth's surface, it begins to break down through the processes of weathering and erosion.

Weathering

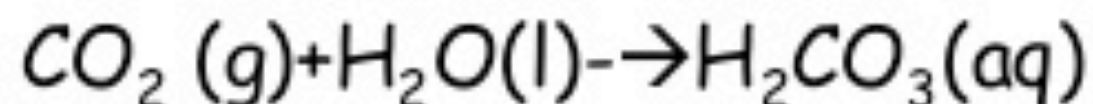
- **Physical weathering** The mechanical breakdown of rocks and minerals.
- **Chemical weathering** The breakdown of rocks and minerals by chemical reactions, the dissolving of chemical elements from rocks, or both.
- **Acid precipitation** Precipitation high in sulfuric acid and nitric acid from reactions between water vapor and sulfur and nitrogen oxides in the atmosphere. *Also known as Acid rain.*



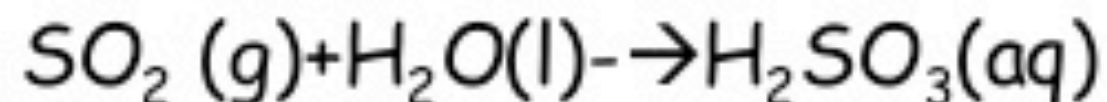
MAKING ACID RAIN



- When CO_2 reacts with water, carbonic acid is formed.



- When SO_2 reacts with water, sulfurous acid is formed.



- When NO_2 reacts with water, nitric acid is formed.



Weathering



(a)

Figure 25.1
Environmental Science for AP[®], Second Edition
© 2015 W.H. Freeman and Company



(b)

Physical weathering. (a) Water can work its way into cracks in rock, where it can wash away loose material. When the water freezes and expands, it can widen the cracks. (b) Growing plant roots can force rock sections apart.

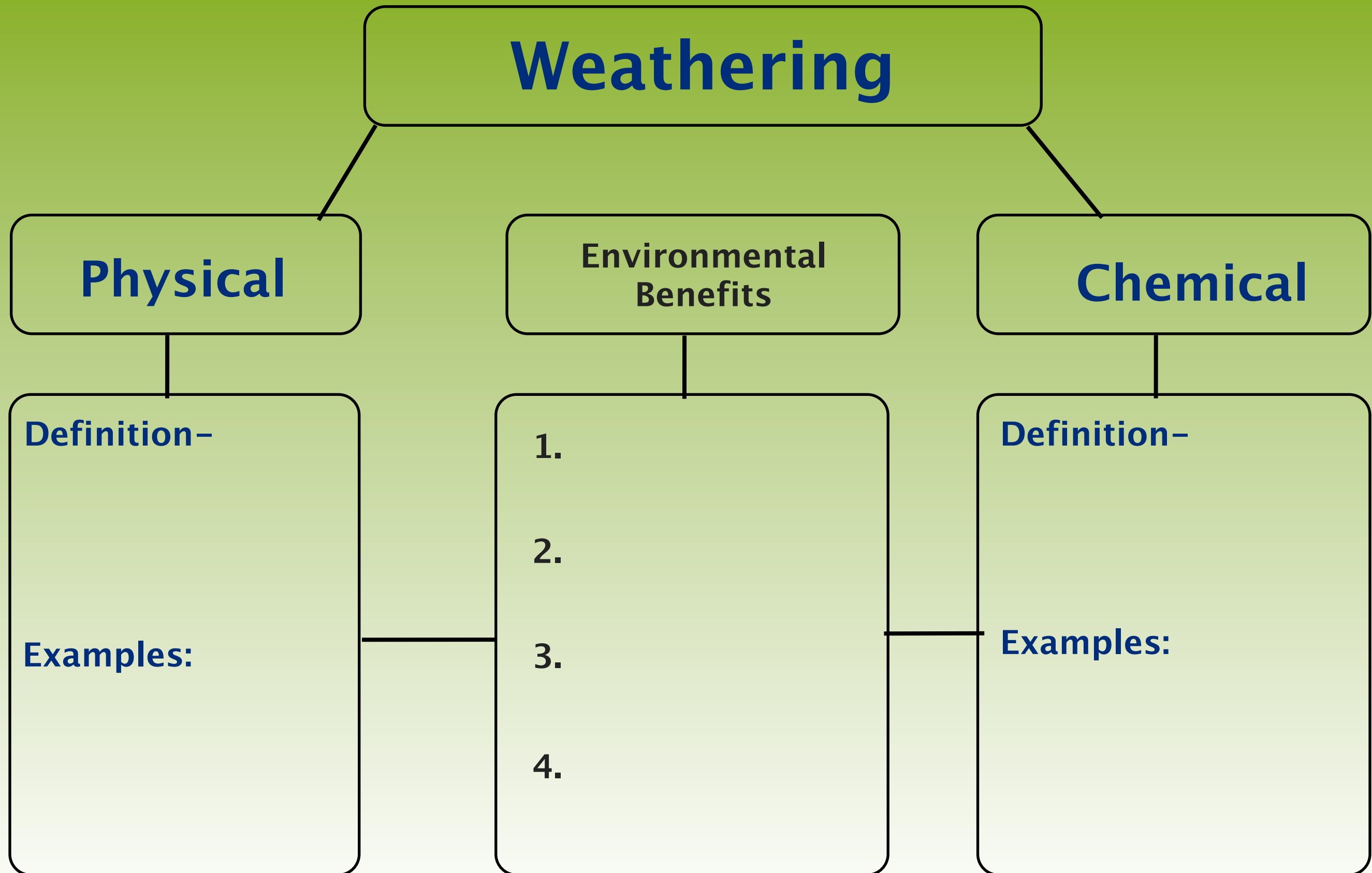
Erosion

- **Erosion** The physical removal of rock fragments from a landscape or ecosystem.

Erosion is usually the result of two processes:

- Wind, water and ice move materials downslope.
- Living organisms burrow under the soil.

Finish the concept map below...



Concept Review

Distinguish between weathering and erosion.

Describe two mechanisms that drive erosion.


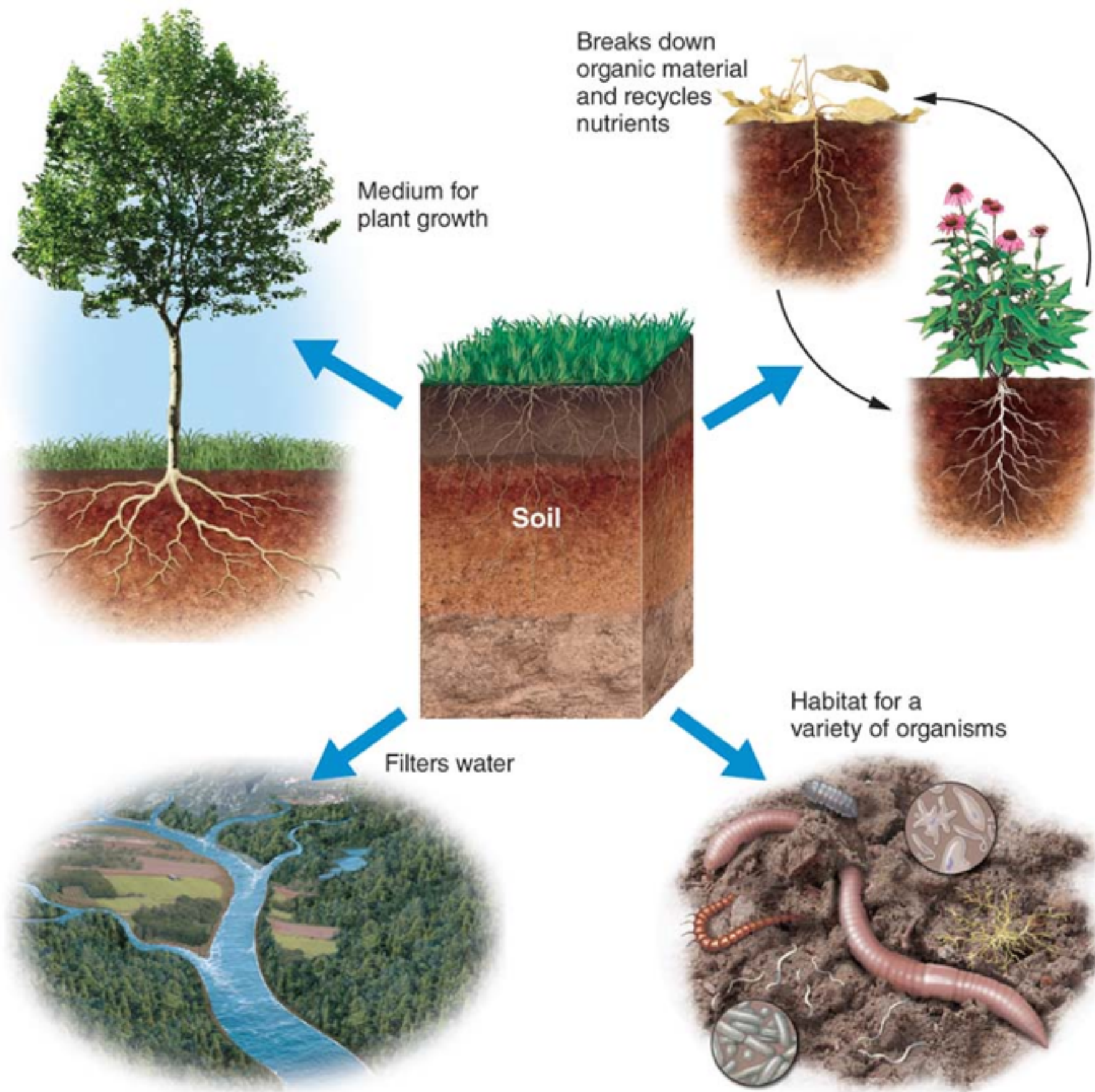
Explain how humans have increased the rate of erosion.

Soil links the rock cycle and the biosphere

Soil serves many functions:

- A medium for plant growth
- A filter for water
- A habitat for living organisms
- A filter for pollutants

Soil links the rock cycle and the biosphere



Ecosystem services provided by soil.

Soil serves as a medium for plant growth, as a habitat for other organisms, and as a recycling system for organic wastes. Soil also helps to filter and purify water.

The Formation of Soil

Parent rock is weathered and fragments move upward.

Organic material accumulates as plants and other organisms die.

Greater amounts of organic material are present in a mature soil.

Immature soil

Young soil

Mature soil

Time

How does soil development occur in two directions simultaneously?

Soil formation. Soil is a mixture of organic and inorganic matter. The breakdown of rock and primary minerals from the parent material provides the inorganic matter. The organic matter comes from organisms and their wastes.

The Formation of Soil

Five factors determine the properties of soil:

- **Parent material** The rock material from which the inorganic components of a soil are derived.
- Climate
- Topography

Soil Horizons

- **Horizon** A horizontal layer in a soil defined by distinctive physical features such as texture and color.

Soil Horizons

There are five soil horizons:

- **O horizon** The organic horizon at the surface of many soils, composed of organic detritus in various stages of decomposition.
- **A horizon** Frequently the top layer of soil, a zone of organic material and minerals that have been mixed together. Also known as Topsoil.
- **E horizon** A zone of leaching, or eluviation, found in some acidic soils under the O horizon or, less often, the A horizon.
- **B horizon** A soil horizon composed primarily of mineral material with very little organic matter.
- **C horizon** The least-weathered soil horizon, which always occurs beneath the B horizon and is similar to the parent material.

O horizon: Organic matter in various stages of decomposition

A horizon (topsoil): Zone of overlying organic material mixed with underlying mineral material

E horizon: Zone of leaching of metals and nutrients; occurs in some soils beneath either the O horizon or the A horizon.

B horizon (subsoil): Zone of accumulation of metals and nutrients

C horizon (subsoil): Least-weathered portion of the soil profile, similar to the parent material

Horizons

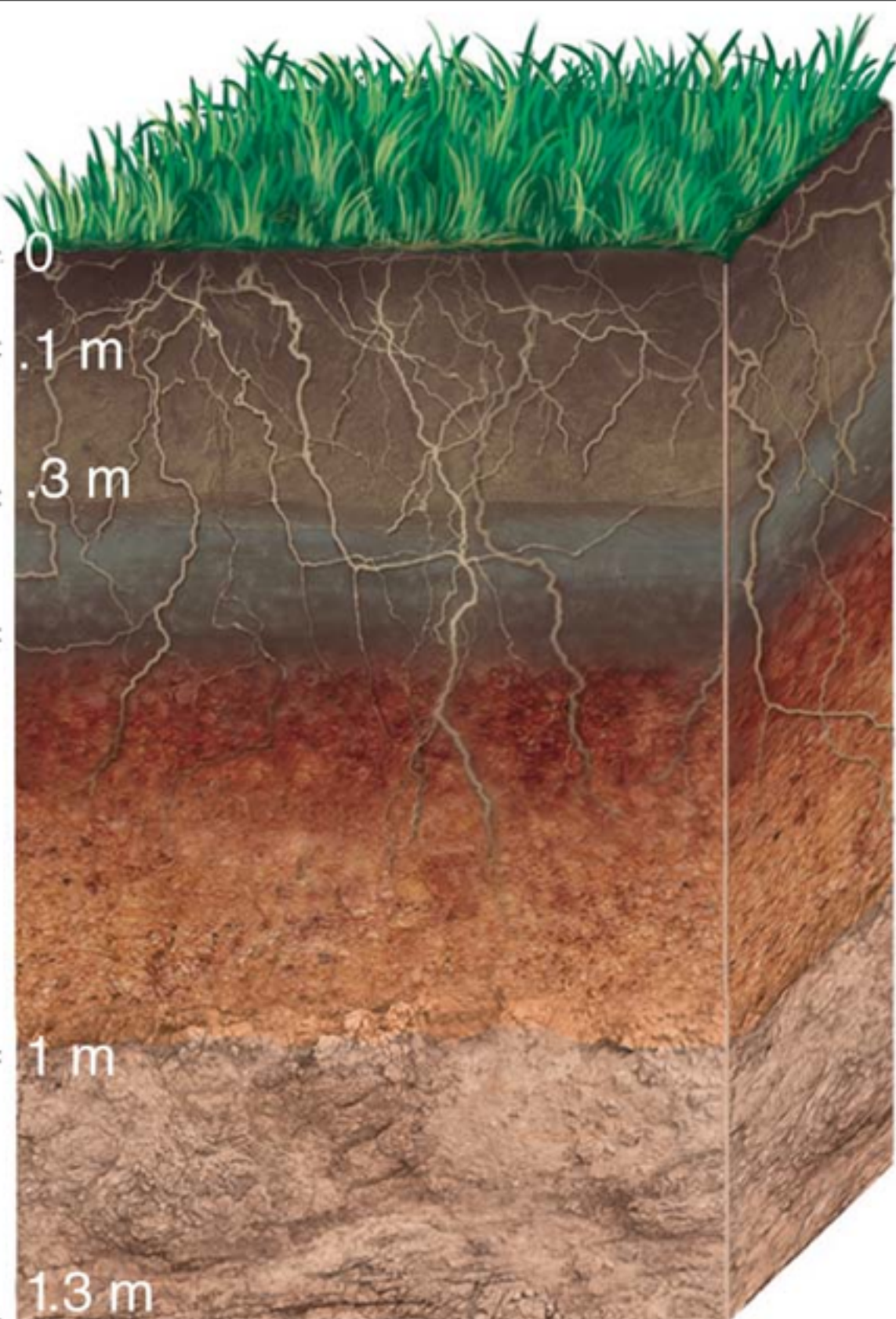
O

A

E

B

C



Soil horizons. All soils have horizons, or layers, which vary depending on soil-forming factors such as climate, organisms, and parent material. Most soils have either an O or A horizon and usually not both. Some soils that have an O horizon also have an E horizon.

Properties of Soil


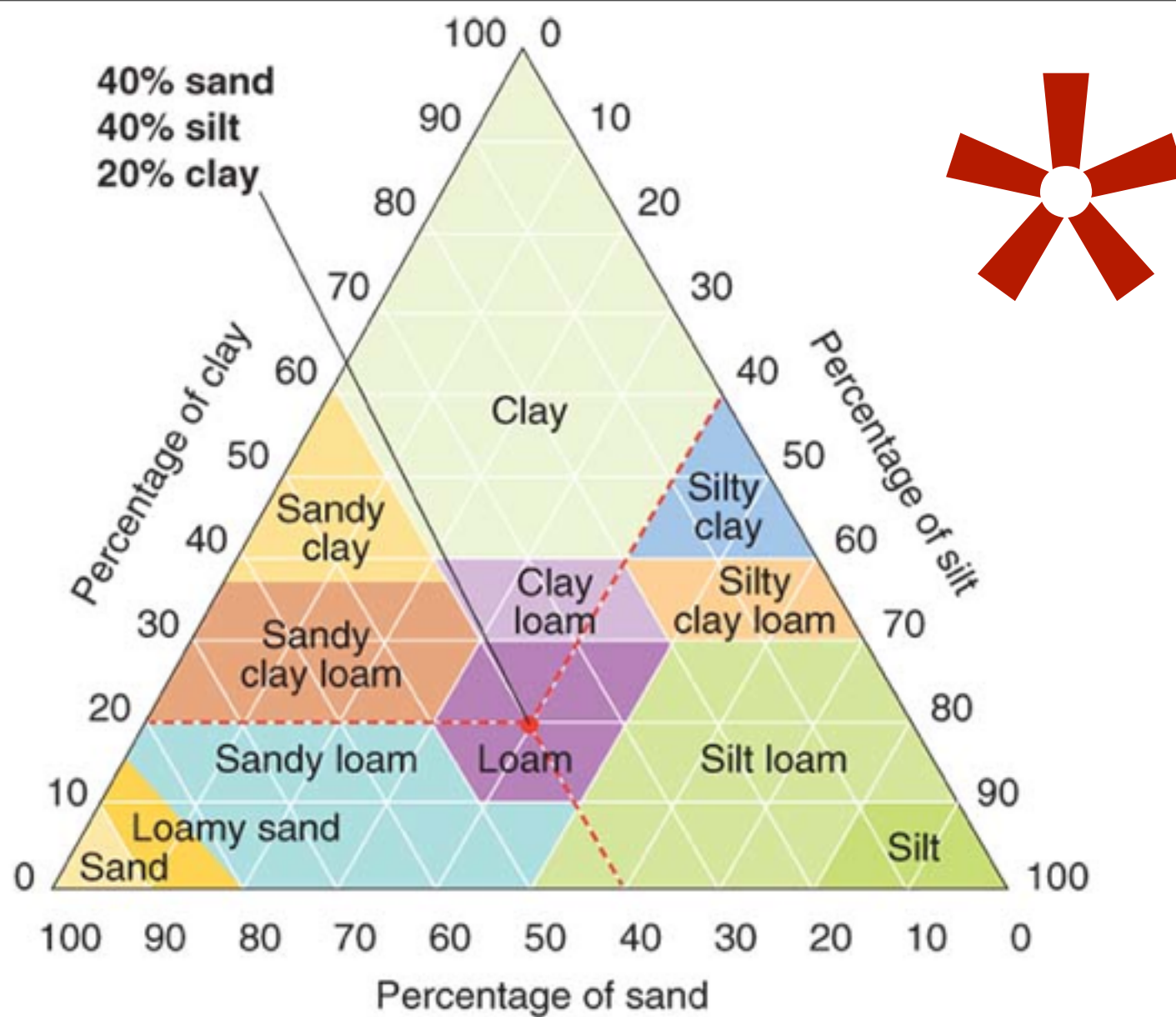
There are three properties of soil:

- Physical
- Chemical
- Biological

Properties of Soil: PHYSICAL

- The physical properties of soil refer to physical characteristics such as size and weight.
- The **texture** of a soil is determined by its percentage of sand, silt, and clay.
- Soil **permeability** depends on its texture.

Texture



Soil properties.

(a) Soils consist of a mixture of clay, silt, and sand. The relative proportions of these particles determine the texture of the soil.

(b) The relative sizes of sand, silt, and clay.



(b) Relative soil particle sizes
(magnified approximately 100 times)

Properties of Soil

Permeability

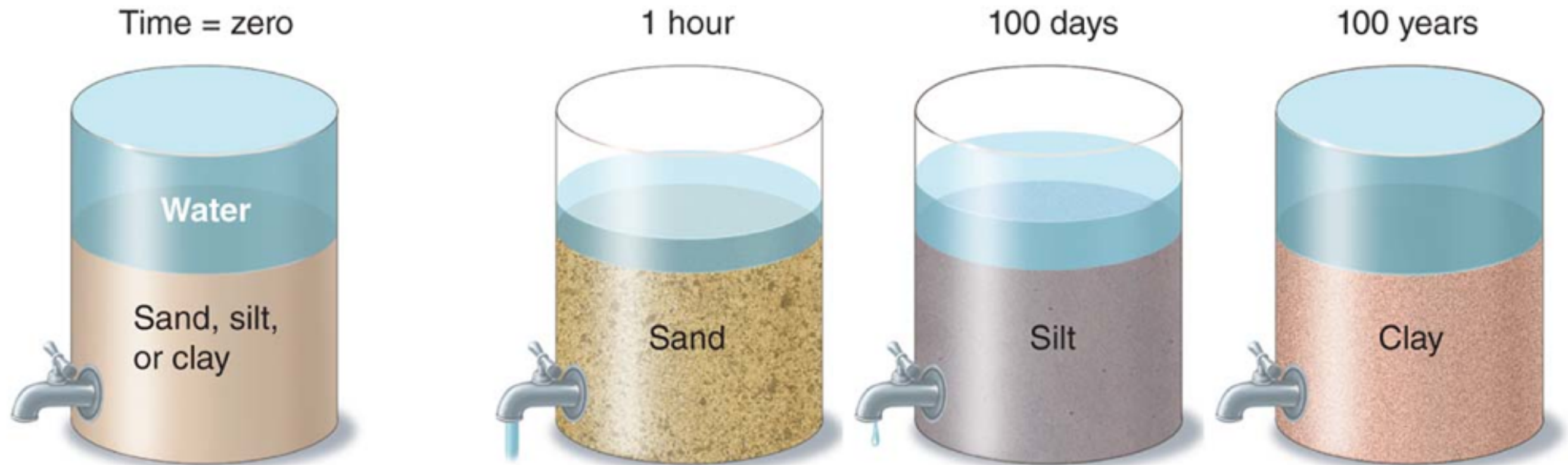


Figure 25.9
Environmental Science for AP[®], Second Edition
© 2015 W.H. Freeman and Company

Soil permeability. The permeability of soil depends on its texture. Sand, with its large, loosely packed particles, drains quickly. Clay drains much more slowly.

Properties of Soil: CHEMICAL

- The chemical properties of soil help determine how a soil functions.
- **Cation exchange capacity (CEC)** The ability of a particular soil to absorb and release cations.
- **Base saturation** The proportion of soil bases to soil acids, expressed as a percentage.

Properties of Soil: BIOLOGICAL

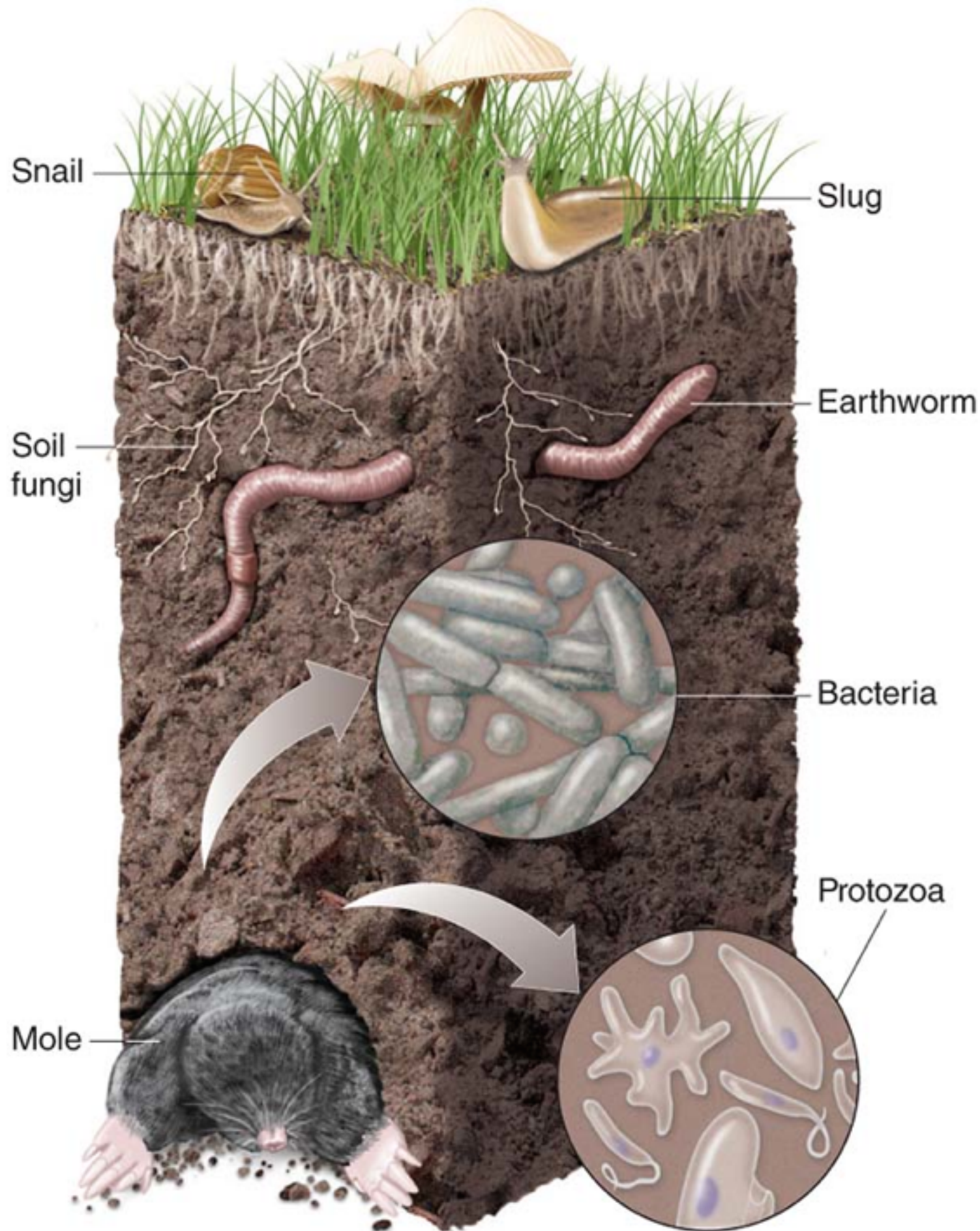
Microorganisms

- The biological properties of soil refer to the activities of the many organisms living in soil.

Three groups of organisms account for most of the biological activity in soil:

- Fungi
- Bacteria
- Protozoans

Properties of Soil Detritivores



Soil organisms. Bacteria, fungi, and protozoans account for 80 to 90 percent of soil organisms. Also present are snails, slugs, insects, earthworms, and rodents.

Concept Check

Identify the type of soil texture that is ideal for agriculture.

Which type of soil is for containment of pollution?

The distribution of minerals on Earth has social and environmental consequences

- Rock and minerals are finite resources.
- Some resources are abundant but others are rare.

Abundance of Ores and Metals

- **Crustal abundance** The average concentration of an element in Earth's crust.
- **Ore** A concentrated accumulation of minerals from which economically valuable materials can be extracted.
- **Metal** An element with properties that allow it to conduct electricity and heat energy, and to perform other important functions.
- **Reserve** In resource management, the known quantity of a resource that can be economically recovered.

Abundance of Ores and Metals

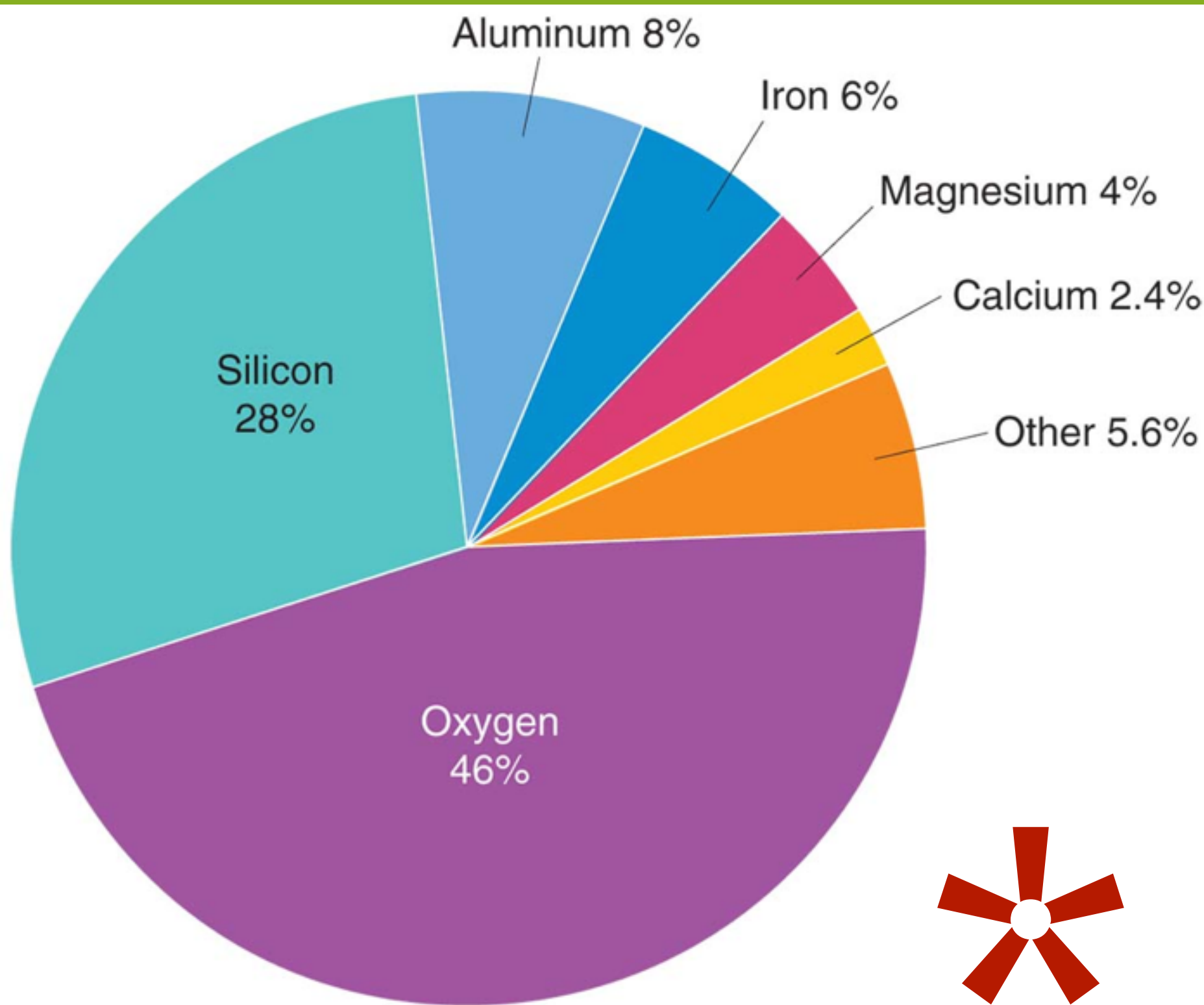



Figure 25.11
Environmental Science for AP[®], Second Edition
© 2015 W.H. Freeman and Company

Elemental composition of Earth's crust. Oxygen is the most abundant element in the crust. Silicon, aluminum, and iron are the next three most abundant elements.



Top Four Elements

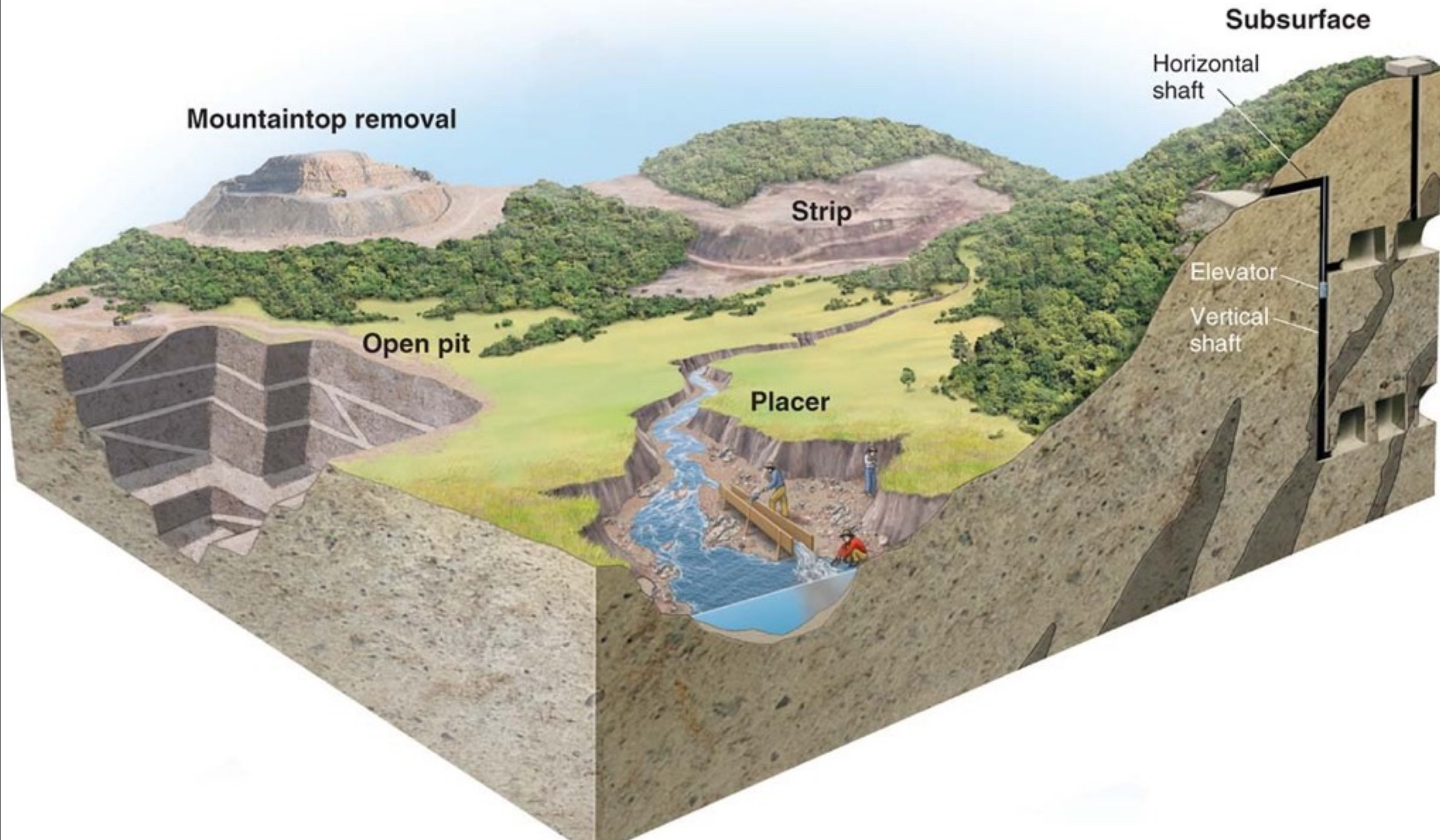
Abundance of Ores and Metals

TABLE 25.1 **Approximate Supplies of Metal Reserves Remaining**

Metal	Global reserves remaining (years)	U.S. reserves remaining (years)
Iron (Fe)	120	40
Aluminum (Al)	330	2
Copper (Cu)	65	40
Lead (Pb)	20	40
Zinc (Zn)	30	25
Gold (Au)	30	20
Nickel (Ni)	75	0
Cobalt (Co)	50	0
Manganese (Mn)	70	0
Chromium (Cr)	85	0

Mining Techniques

- Mining can be on the surface or below the surface.



Surface Mining Techniques

- **Strip mining** The removal of strips of soil and rock to expose ore.
- **Mining spoils** Unwanted waste material created during mining. *Also known as Tailings.*
- **Open-pit mining** A mining technique that uses a large visible pit or hole in the ground.
- **Mountaintop removal** A mining technique in which the entire top of a mountain is removed with explosives.
- **Placer mining** The process of looking for minerals, metals, and precious stones in river sediments.

Subsurface Mining Techniques


- **Subsurface mining** Mining techniques used when the desired resource is more than 100 m (328 feet) below the surface of Earth.
- Coal, diamonds, and gold are some of the materials extracted by subsurface mining.

The Environment and Safety

The Surface Mining Control and Reclamation Act of 1977

Regulates the surface mining of coal and the surface effects of subsurface coal. The law mandates the land be minimally disturbed and reclaimed after mining.

TABLE 25.2 Types of Mining Operations and Their Effects

Type of operation	Effects on air	Effects on water	Effects on soil	Effects on biodiversity	Effects on humans
Surface mining	Significant dust from earth-moving equipment	Contamination of water that percolates through tailings	Most soil removed from site; may be replaced if reclamation occurs	Habitat alteration and destruction over the surface areas that are mined	Minimal in the mining process, but air quality and water quality can be adversely affected near the mining operation
Subsurface mining	Minimal dust at the mining site, but emissions from fossil fuels used to power mining equipment can be significant	Acid mine drainage as well as contamination of water that percolates through tailings		Road construction to mines fragments habitat	Occupational hazards in mine; possibility of death or chronic respiratory diseases such as black lung disease